









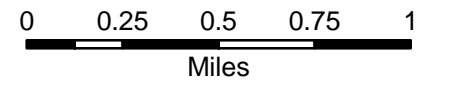


-  Existing Trailhead
-  Project Trailhead
-  Proposed Projects
-  Existing Trails
-  Paved Roads
-  Unpaved Roads
-  Tahoe Donner Boundary
-  Town of Truckee
-  50 ft Topographic Contours
-  Trail / Trailhead Project Number 1-22



Vicinity Map



**Figure 1: Project Location Map**  
 TD Trails 5-Year Implementation Plan  
 Town of Truckee / Nevada County, California



Data Sources: TDA, TDPUD, Nevada County, ESRI ArcGIS Online and data partners © 2015 Balance Hydrologics, Inc.